



Switch to Modern | RienQ ▾

- Dashboard
- Analyze ▾
- Plan
- Explore

↑ Upload

See how this activity would look in the new, improved Modern Garmin Connect. We've added **gear tracking**, **better graphs**, **cleaner design** and **bigger maps** to make everything easier to use.

Show My Activity in Modern View

Previous Next

## Titisee-Neustadt Cycling

Sat, Aug 1, 2015 10:37 AM Central European Time By RienQ  
 Activity Type: **Cycling** | Event Type: **Uncategorized** | Course: --  
[Like](#) · [Comments \(0\)](#)

Like 0

- Share
- Export
- Compare
- Send to Device
- Save as Course
- Print
- Details
- Splits
- Player

### Summary

Distance: 17.39 km  
 Time: 5:07:49  
 Avg Speed: 3.4 km/h  
 Elevation Gain: 594 m  
 Calories: 428 C  
 Avg Temperature: 19.3 °C

### Details

Timing		Pace	Speed
Time:	5:07:49		
Moving Time:	2:14:46		
Elapsed Time:	6:58:02		
Avg Speed:	3.4 km/h		
Avg Moving Speed:	7.7 km/h		
Max Speed:	11.9 km/h		

### Elevation

Elevation Gain: 594 m  
 Elevation Loss: 514 m  
 Min Elevation: 848 m  
 Max Elevation: 1,096 m

### Temperature

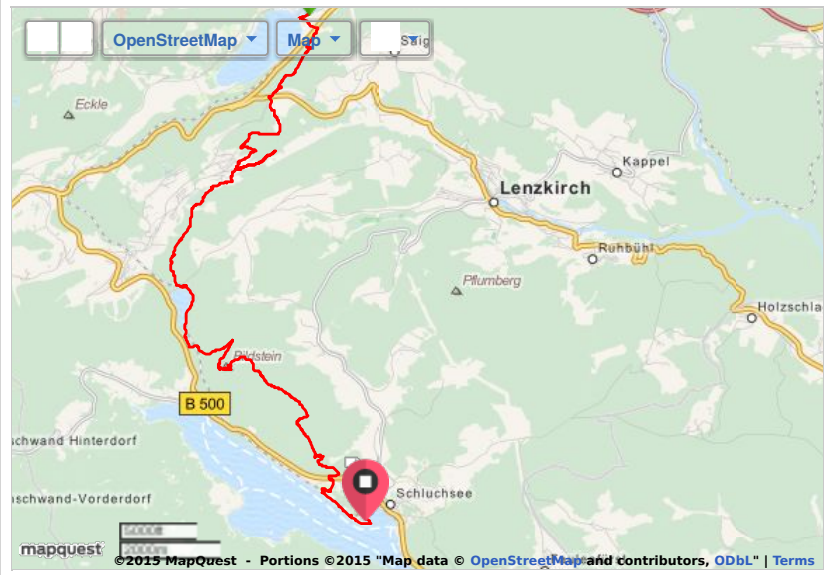
Avg Temperature: 19.3 °C  
 Min Temperature: 15.0 °C  
 Max Temperature: 24.0 °C

### Laps 1

[View Splits](#)

Split	Time	Distance	Avg Speed

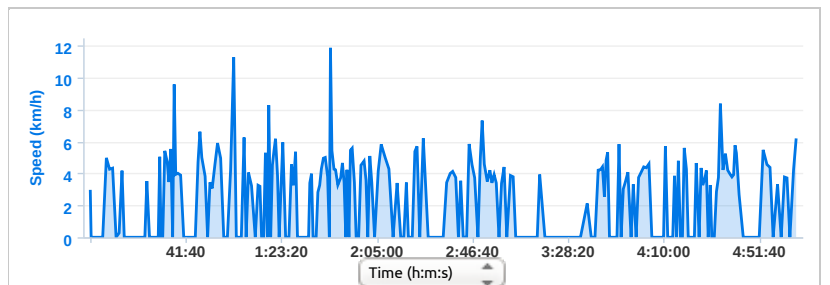
### Map



### Charts

Average

### Timing




Split	Time	Distance	Avg Speed
1	5:07:48.6	17.39	3.4
<b>Summary</b>	<b>5:07:48.6</b>	<b>17.39</b>	<b>3.4</b>

**Weather**

**16°C** Feels like 16°C  
6 km/h S wind  
Humidity 88%

Source: LSZH

**Additional Information**

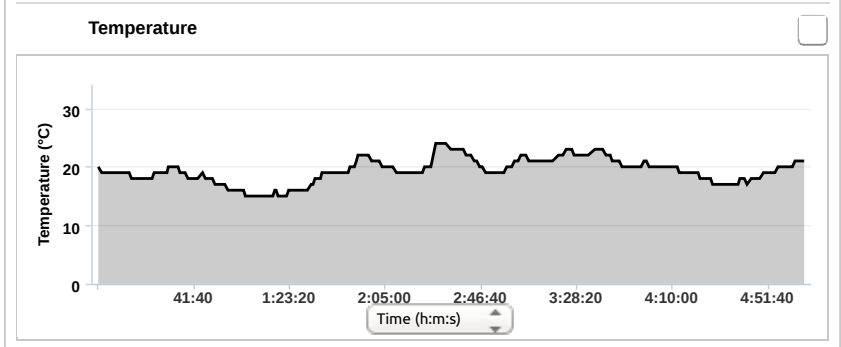


**Device:**  
Garmin Edge 810, 3.60.0.0

**Elevation Corrections** ⓘ :

Enabled Disabled

**Summary Data:**  
Original



**Help**

Getting Started

**Garmin Connect**

Blog  
Developers

**Garmin**

Fitness Products  
Support  
Served By: olaxpw-  
connect23.garmin.com

Privacy Policy | Terms of Use

Copyright © 1996-2015 Garmin Ltd. or its subsidiaries

